STEELE'S

NIAGARA FALLS PORT-FOLIO,

CONTAINING

EIGHT NEW VIEWS

OF

NIAGARA FALLS

TAKEN FROM THE MOST STRIKING POINTS.

ALSO, A FAC SIMILE OF A VIEW TAKEN BY FATHER HENNEPIN IN 1678.

Lithographed by Hall & Mooney.

BUFFALO:
STEELE'S PRESS.
1844.

Albert R. Dilton
from his cousin
Charles A. Minot —
1855 —



Lith. of Hall & Mooney, Buffalo.

Fac-Simile of a View of Niagara Falls, taken by Father Hennepin in 1678.

Fac-Simile of a View of Niagara Falls, taken by Father Hennepin in 1678.

STEELE'S

NIAGARA FALLS PORT-FOLIO,

CONTAINING

EIGHT NEW VIEWS

OF

NIAGARA FALLS

[illegible] AND [illegible] VIEWING POINTS.

ALSO, A FAC-SIMILE OF A [illegible] VIEW OF FATHER HENNEPIN IN 16[illegible]

PRINTED AT
STEELE'S PRESS.
[illegible]



Pub. as the Act directs, 1st Oct. 1798.

View of Niagara Falls taken by Father Hennepin

p. 78

STEELE'S

NIAGARA FALLS PORT-FOLIO,

CONTAINING

EIGHT NEW VIEWS

OF

NIAGARA FALLS

TAKEN FROM THE MOST STRIKING POINTS.

ALSO, A FAC SIMILE OF A VIEW TAKEN BY FATHER HENNEPIN IN 1678.

Lithographed by Hall & Mooney.

BUFFALO:
STEELE'S PRESS.
1844.

CONTENTS.

FRONTISPIECE.

Fac Simile of a View of Niagara Falls, taken by Father Hennepin in 1678. This view is, without doubt, the first sketch ever taken of the Falls.

PLATE NO. I.

View of the Rapids on the American side, looking upwards from the Bridge connecting the main land, with Bath and Goat Islands.

PLATE NO. II.

View of the American Falls from the most northern Point of Goat Island, at the waters edge, and looking towards the main Land on the American shore.

PLATE NO. III.

View of the Great Horse Shoe Falls, from Goat Island, at the head of the path leading to the Tower.

PLATE NO. IV.

View of the Ferry Landing on the American shore.

PLATE NO. V.

View of the entire Falls, from the Ferry Boat in the middle of the River below the Falls.

PLATE NO. VI.

View of the entire Falls, from the head of the Carriage Road near the Clifton House, on the Canada side.

PLATE NO. VII.

View of the entrance under the Horse Shoe Falls, below Table Rock.

PLATE NO. VIII.

View of the Monument erected to the Memory of Gen. Sir James Brock, on Queenston Heights.

The Rapids from the Bridge.

Lith. & Pub. by Hall & Mooney, 206 Main St., Buffalo.



The Rapids from the Bridge

Lith. & Pub. by Hall & Mooney, 206 Main St., Buffalo.

The American Fall from Goat Island.

The American Fall from Goat Island.

Pavant Lake from Goat Island.



The Horse-shoe Fall from Goat Island.



Fossil Landing on the American side.



Ferry Landing on the American side.



Niagara Falls from the Ferry.



Niagara Falls from the Ferry.

Niagara Falls from the Clifton House.



Niagara Falls from the Clifton House.



View from under Table Rock.

Genl. Brock's Monument above Queenston.



Gen.l Brock's Monument above Queenston.

STEELE'S

BOOK OF NIAGARA FALLS.

EIGHTH EDITION,

CAREFULLY REVISED AND IMPROVED.

The above has now been before the Public for nearly ten years, and has been constantly increasing in popular favor. It is now admitted to be an indespensable companion for all persons desirous of obtaining accurate information, and a correct idea of this greatest wonder of the world.

The present edition has been carefully revised, as well as improved in many particulars. New and correct Maps of the Niagara River, from Lake Erie to Lake Ontario, and of the Falls and immediate vicinity, have been added, and also, six new and accurate views of the Falls, from the most commanding positions. The work is now believed to be correct in every particular; and far superior to any yet before the public.

For sale at STEELE'S BOOK STORE, 206 Main Street Buffalo, and by Booksellers generally.

Buffalo, 1844.